

Rc.No.1181/2025/DT-1/Dt.10.10.2025

O/o the Revenue Divisional Officer,
Bheemunipatnam.

From
K. Sangeeth Madhur,
Revenue Divisional Officer,
Bheemunipatnam.



To
The District Collector,
Visakhapatnam.
The Commissioner,
G.V.M.C., Visakhapatnam.
The Metropolitan Commissioner,
VMRDA, Visakhapatnam.

Sir,

SIB: Land Pooling - VMRDA - Visakhapatnam District - Bheemunipatnam
Division - Anandapuram & Padmanabham Mandals - Gorinta, BD Palem
& Kovvada Villages - For publication of Notification in Form-I [Schedule-
2] - Request - Regarding.

REF: 1.G.O.MS.No.146 MUNICIPAL ADMINISTRATION AND URBAN
DEVELOPMENT (M) DEPARTMENT Dt.30.7.2025.

2.Instructions of the Metropolitan Commissioner, VMRDA,
Visakhapatnam.

3.This office Rc.No.1181/2025/DT-1/Dt.25.9.2025 addressed to the
Advertising Manger, Andhra Prabha, Visakhapatnam.

4. Publication of Form-I [Schedule-2] in Andhra Prabha News Paper on
26.9.2025.

5. This office Rc.No.1181/2025/DT-1/Dt.8.10.2025 addressed to the
Advertising Manger, Andhra Prabha, Visakhapatnam.

6. Publication of Form-I [Schedule-2] in Andhra Prabha News Paper on
10.10.2025.

& & &

I invite kind attention to the references cited.

I submit that, in the reference 1st cited, the Govt., has issued G.O.MS.No.146
Municipal Administration and Urban Development [M] Dept., Dt.30.7.2025 in exercise
of the powers conferred under section 116(2)(e) of the Andhra Pradesh Metropolitan
Region and Urban Development Authorities Act, 2016, (AP Act No.5 of 2016) accorded
permission to the Metropolitan Commissioner, VMRDA, Visakhapatnam to undertake
the exercise of Land Pooling of the lands mentioned as per the VUDA land pooling
scheme (formulation & implementation) Rules, 2016 and appointed the RDO,
Bheemunipatnam as Competent Authorities for implementation of this scheme for the
following lands in respect of Visakhapatnam District.

S. No.,	Name of Village	Mandal	Sy.No.,	Extent proposed for Land Pooling Ac.cts.,	Extent Available Village wise in Ac.cts.,
1	Gidijala	Anandapuram	258	309.18	309.18
2	Gorinta		108	198.31	198.31
3	Sontyam		347P	251.55	251.55
4	BD Palem		1	122.53	122.53
5	Kovvada	Padmanabham	237	250.52	250.52
			Total	1132.09	1132.09

E.O
11505

Handwritten signature and date: 14/10

I submit that, as per instructions of the Metropolitan Commissioner, VMRDA, Visakhapatnam the Form-I [Schedule-2] is prepared for the Gidijala Village of Anandapuram Mandal and as per further instructions addressed a letter to the Advertising Manager, Andhra Prabha Newspaper on 8.10.2025 in the reference 5th cited, with a request to kindly publish the notification stating that, the Form-I [Schedule-2] of Gidijala Village of Anandapuram Mandal will be published on 10.10.2025 at prominent places as detailed below:


- 1.The Collector office, Visakhapatnam.
2. The Metropolitan Commissioner Office, VMRDA, Visakhapatnam.
3. The Commissioner office, GVMC, Visakhapatnam.
4. The Revenue Divisional Office, Bheemunipatnam.
- 5.The Tahsildar Office, Anandapuram.
6. The MPDO office, Anandapuram.
7. The SHO office, Anandapuram.
8. The Sub Registrar Office, Anandapuram.
9. The VRO offices of Gidijala Village.
- 10.The Panchayat offices of Gidijala Village.

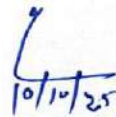
I submit that, the said notification was published in the Andhra Prabha Newspaper on 10.10.2025.

I submit herewith the copy of the Andhra Prabha Newspaper dt.10.10.2025 and Form-1 [Schedule-2] of Gidijala Village of Anandapuram Mandal with a request to kindly cause publication in Notice Boards and publication report may kindly be sent to this office for record.

Encl: As above.

Yours faithfully,


Revenue Divisional Officer,
Bheemunipatnam.


10/10/25
DT-7

Schedule -2
DETAILS OF AREA UNDER LPS

DISTRICT: VISAKHAPATNAM		MANDAL: ANANDAPURAM				REVENUE VILLAGE: BHEEMANNADORAPALEM					
S.NO	Land parcel Sno.as per Survey Map	RSR			Land category	Name of the Assignee/Encroacher	Extent under LPS(Ac. Cnts)	Boundaries (Sy.No./S.D No.)			
		Sy.NO.	Sub Division	Total Extent				Assigned land/ Land under encroachment/Govt.land without encumbrances	North	South	East
1	1A	1	1	188.874	Encroachment	GOALAGANA GURUMURTHY S/O LATE GANGULU	0.885	KALUVA	GOVERNMENT LAND	KALUVA	LPM 107 GOLAGANA AKKULU S/O GANGULU ZEROYITHI LAND
2	1B	1	1	188.874	Encroachment	GOALAGANA GURUMURTHY S/O LATE GANGULU	0.982	DEVARA DARAMMA W/O LATE APPALASWAMY	GOLAGANI DEMUDU S/O ACHHANNA LATE	BT ROAD	KALUVA
3	2	1	1	188.874	Encroachment	DEVARA DARAMMA W/O LATE APPALASWAMY	1.28	BT ROAD	KALUVA, GOALAGANA GURUMURTHY S/O LATE GANGULU	BT ROAD	KALUVA
4	3	1	1	188.874	Encroachment	BOBBADI DEMUDAMMA W/O LATE KRISHNA	0.384	BT ROAD	GOALAGANA GURUMURTHY S/O LATE GANGULU	KALUVA	ZEROYITHI LAND
5	4	1	1	188.874	Encroachment	GOLAGANI APPANNA S/O LATE GANGULU	0.699	DEVARA DARAMMA W/O LATE APPALASWAMY	KALUVA	KALUVA	BT ROAD
6	5A	1	1	188.874	GOVERNMENT LAND	GOVERNMENT LAND	0.288	KALUVA	BT ROAD	KALUVA	BT ROAD
7	5B	1	1	188.874	GOVERNMENT LAND	GOVERNMENT LAND	0.322	SWM SHED	KALUVA	BT ROAD	KALUVA
8	6	1	1	188.874	GOVERNMENT LAND	GOVERNMENT LAND	0.123	KALUVA	BT ROAD	KOLAVANIPALEM VILLAGE	BT ROAD
9	7	1	1	188.874	GOVERNMENT LAND	GOVERNMENT LAND	0.559	GOVERNMENT LAND	KALUVA,SWM SHED	GOALAGANA GURUMURTHY S/O LATE GANGULU	KALUVA
10	8	1	1	188.874	Encroachment	DEVARA DARAMMA W/O LATE APPALASWAMY	0.735	KALUVA	BT ROAD	KALUVA	KONA DEMUDU S/O LATE APPALANAIDU
11	9	1	1	188.874	Encroachment	GANDRETI APPANNA S/O LATE APPALASWAMY	0.824	PAKKI SUHASINI W/O LATE NAGESH	BT ROAD	KONA DEMUDU S/O LATE APPALANAIDU,KALUVA	BOBBADI DEMUDU S/O LATE KRISHNA
12	10	1	1	188.874	Encroachment	KONA DEMUDU S/O LATE APPALANAIDU	0.25	KALUVA	BT ROAD	DEVARA DARAMMA W/O LATE APPALASWAMY	GANDRETI APPANNA S/O LATE APPALASWAMY

Eduguri VHA

[Signature]

Madhu

[Signature]

[Signature]

S.P. Singh
TAHSILDAR
Anandapuram Mandal

K. Rangiah
Revenue Divisional Officer
Bheemunipatnam Division
Visakhapatnam District

S.NO	Land parcel Sno.as per Survey Map	RSR			Land category	Name of the Assignee/Encroacher	Extent under LPS(Ac. Cnts)	Boundaries (Sy.No./S.D No.)			
		Sy.NO.	Sub Division	Total Extent				Assigned land/ Land under encroachment/Govt.land without encumbrances	North	South	East
13	11	1	1	188.874	Encroachment	MYLAPALLI SIMHACHALAM AND LEGAL HEIRS 1.MYLAPALLI VENKATARAMANA S/O RAMASWAMY LATE 2.MYLAPALLI LAKSHMINARAO S/O RAMASWAMY LATE 3.MYLAPALLI CHINNARAO S/O RAMASWAMY 4.MYLAPALLI SHANKAR RAO S/O RAMASWAMY 5.MYLAPALLI GURUMURTHI S/O RAMASWAMY 6.KOTYADA APPALANARASAMMA W/O DEMUDU , 7.MYLAPALLI NAGAMANI W/O RAMBABU , 8.MYLAPALLI RAMADEVI W/O SURIBABU	3.027	GOVERNMENT LAND	KALUVA	PULAVARTHI VENKATA NARAYANA RAO S/O P.V.K DURGA PRASADA RAO ,ZEROYITHI LAND,	KALUVA
14	12	1	1	188.874	Encroachment	PAKKI SUHASINI W/O LATE NAGESH	2.278	GANDRETI APPANNA S/O LATE APPALASWAMY	GANDRETI APPANNA S/O LATE APPALASWAMY	KALUVA	KALUVA
15	13	1	1	188.874	Encroachment	MYLAPALLI GURAMMA W/O LATE NALLAYYA	3.945	GEETHALA YERAKANNA S/O RAJULU LATE	GANDRETI APPANNA S/O LATE APPALASWAMY	KALUVA	KALUVA
16	14	1	1	188.874	Encroachment	GANDRETI APPANNA S/O LATE APPALASWAMY	3.945	MYLAPALLI GURAMMA W/O LATE NALLAYYA	PAKKI SUHASINI W/O LATE NAGESH	KALUVA	GRAVEL ROAD,KALUVA
17	15	1	1	188.874	Encroachment	GOLAGANI APPANNA S/O GANGULU	0.222	KALUVA	ZEROYITHI LAND	ZEROYITHI LAND	GRAVEL ROAD
18	16	1	1	188.874	Encroachment	MYLAPALLI GURUMURTHY S/O SANYASI LATE	1.689	GEETHALA NOOKARAJU S/O APPANNA	GOVERNMENT LAND	GOVERNMENT LAND	KALUVA
19	17	1	1	188.874	Encroachment	GEETHALA NOOKARAJU S/O APPANNA	0.56	TUMMU RAMARAO S/O VEERANNA LATE	MYLAPALLI GURUMURTHY S/O SANYASI LATE	GOVERNMENT LAND	KALUVA
20	18	1	1	188.874	Encroachment	TUMMU RAMARAO S/O VEERANNA LATE	3.05	TUMMU PYDIRAJU S/O VEERANNA LATE	GEETHALA NOOKARAJU S/O APPANNA	GOVERNMENT LAND ANDZEROYITHI LAND	KALUVA
21	19	1	1	188.874	Encroachment	TUMMU PYDIRAJU S/O VEERANNA LATE	3.05	HILL	TUMMU RAMARAO S/O VEERANNA LATE	GOVERNMENT LAND ANDZEROYITHI LAND	SIYYADRI SRINU S/O SREERAMULU

C. Durgani
VHA
Medhu
vs

Medhu
vs



V. S. S. S. S.

K. S. S.



TAHSILDAR
Anandapuram Mandal


Revenue Divisional Officer
Bheemunipatnam Division
Visakhapatnam District


S.NO	Land parcel Sno.as per Survey Map	RSR			Land category	Name of the Assignee/Encroacher	Extent under LPS(Ac. Cnts)	Boundaries (Sy.No./S.D No.)			
		Sy.NO.	Sub Division	Total Extent				Assigned land/ Land under encroachment/Govt.land without encumbrances	North	South	East
22	20	1	1	188.874	Encroachment	MYLAPALLI SIMHACHALAM AND LEGAL HEIRS 1.MYLAPALLI VENKATARAMANA S/O RAMASWAMY LATE 2.MYLAPALLI LAKSHMNARAO S/O RAMASWAMY LATE 3.MYLAPALLI CHINNARAO S/O RAMASWAMY 4.MYLAPALLI SHANKAR RAO S/O RAMASWAMY 5.MYLAPALLI GURUMURTHI S/O RAMASWAMY 6.KOTYADA APPALANARASAMMMMA W/O DEMUDU , 7.MYLAPALLI NAGAMANI W/O RAMBABU , 8.MYLAPALLI RAMADEVI W/O SURIBABU	1.973	HILL	GOVERNMENT LAND AND ZEROYITHI LAND	GOVERNMENT LAND	TUMMU PYDIRAJU S/O VEERANNA LATE
23	21	1	1	188.874	Encroachment	BOBBADI DEMUDAMMA W/O LATE KRISHNA	3.354	BOBBADI DEMUDAMMA W/O LATE KRISHNA	SIYYADRI SRINU S/O SREERAMULU	BOBBADI DEMUDU S/O LATE KRISHNA	GEETHALA DEMUDU S/O APPANNA
24	22	1	1	188.874	Encroachment	GEETHALA DEMUDU S/O APPANNA	0.667	BOBBADI DEMUDAMMA W/O LATE KRISHNA	KALUVA	SIYYADRI SRINU S/O SREERAMULU	KALUVA
25	23	1	1	188.874	Encroachment	GEETHALA YERAKANNA S/O RAJULU LATE	1.357	GEETHALA NAGARAJU S/O RAJULU LATE	MYLAPALLI GURAMMA W/O LATE NALLAYYA	KALUVA	GOVERNMENT LAND
26	24	1	1	188.874	Encroachment	GEETHALA NAGARAJU S/O RAJULU LATE	1.075	GEETHALA RAJU S/O RAJULU LATE	GEETHALA YERAKANNA S/O RAJULU LATE	KALUVA	GOVERNMENT LAND
27	25	1	1	188.874	Encroachment	GEETHALA RAJU S/O RAJULU LATE	1.214	GEETHALA LAKSHMI W/O APPANNA LATE	GEETHALA NAGARAJU S/O RAJULU LATE	KALUVA	GOVERNMENT LAND
28	26	1	1	188.874	Encroachment	GEETHALA LAKSHMI W/O APPANNA LATE	1.336	GEETHALA DEMUDU S/O RAJULU LATE	GEETHALA RAJU S/O RAJULU LATE	KALUVA	KALUVA
29	27	1	1	188.874	Encroachment	GEETHALA DEMUDU S/O RAJULU LATE	1.244	GEETHALA DEMUDU S/O SOMULU LATE	GEETHALA LAKSHMI W/O APPANNA LATE	KALUVA	KALUVA
30	28	1	1	188.874	Encroachment	BOBBADI DEMUDAMMA W/O LATE KRISHNA	1	UGGINA SOMBABU S/O LAKSHMANA LATE	BOBBADI DEMUDAMMA W/O LATE KRISHNA	HILL	GEETHALA DEMUDU S/O SOMULU LATE
31	29	1	1	188.874	Encroachment	GEETHALA DEMUDU S/O SOMULU LATE	0.884	UGGINA SOMBABU S/O LAKSHMANA LATE	GEETHALA DEMUDU S/O SOMULU LATE	KALUVA	KALUVA
32	30	1	1	188.874	Encroachment	GEETHALA SANTHOSH S/O DARAPYDI LATE	1.057	GEETHALA DEMUDU S/O SOMULU LATE	GEETHALA DEMUDU S/O APPANNA	BOBBADI DEMUDAMMA W/O LATE KRISHNA	KALUVA

 VHA



TAHSILDAR
 Anandapuram Mandal


Revenue Divisional Officer
 Bheemunipatnam Division
 Visakhapatnam District

S.NO	Land parcel Sno.as per Survey Map	RSR			Land category	Name of the Assignee/Encroacher	Extent under LPS(Ac. Cnts)	Boundaries (Sy.No./S.D No.)			
		Sy.NO.	Sub Division	Total Extent				Assigned land/ Land under encroachment/Govt.land without encumbrances	North	South	East
33	31	1	1	188.874	Encroachment	GEETHALA DEMUDU S/O SOMULU LATE	0.851	UGGINA SOMBABU S/O LAKSHMANA LATE	GEETHALA SANTHOSH S/O DARAPYDI LATE	BOBBADI DEMUDAMMA W/O LATE KRISHNA	KALUVA
34	32	1	1	188.874	Encroachment	DEVARA PYDIRAJU S/O APPALASWAMY LATE	1.241	DEVARA RAMANA S/O APPALASWAMY LATE	KALUVA	GRAVEL ROAD	KALUVA
35	33	1	1	188.874	Encroachment	DEVARA RAMANA S/O APPALASWAMY LATE	1.241	KALUVA	DEVARA PYDIRAJU S/O APPALASWAMY LATE	GRAVEL ROAD	KALUVA
36	34	1	1	188.874	Encroachment	GOLAGANI APPALARAJU S/O MAKAYYA LATE	1.292	GANDRETI GURUNADHA RAO S/O MODULU LATE	GOLAGANI DEMUDAMMA W/O APPANNA	KALUVA	HILL
37	35	1	1	188.874	Encroachment	GANDRETI GURUNADHA RAO S/O MODULU LATE	0.412	GANDRETI BANGARAU RAJU S/O MODULU LATE	GOLAGANI APPALARAJU S/O MAKAYYA LATE	KALUVA	HILL
38	36	1	1	188.874	Encroachment	GANDRETI BANGARAU RAJU S/O MODULU LATE	0.412	JOGA NARISAMMA S/O KRISHTAMMA LATE	HILL	GANDRETI GURUNADHA RAO S/O MODULU LATE	GANNIREDDI KONDAMMA W/O NARSINGARAO LATE
39	37	1	1	188.874	Encroachment	GANNIREDDI KONDAMMA W/O NARSINGARAO LATE	0.412	JOGA NARISAMMA S/O KRISHTAMMA LATE	HILL	GANDRETI BANGARAU RAJU S/O MODULU LATE	DEVARA BANGARAYYA S/O PYDAYYA
40	38	1	1	188.874	Encroachment	DEVARA BANGARAYYA S/O PYDAYYA	0.348	JOGA SANYASAMMA W/O SEETARAM LATE	HILL	GANNIREDDI KONDAMMA W/O NARSINGARAO LATE	MOLLI DEMUDU S/O APPALANARASAYYA LATE
41	39	1	1	188.874	Encroachment	JOGA DALAMMA W/O JOGINAIDU LATE	2.104	GRAVEL ROAD	DEVARA DEMUDU S/O PYDAYYA LATE	JOGA SANYASAMMA W/O SEETARAM LATE	JOGA RAMAKRISHNA S/O APPALASWAMY LATE
42	40	1	1	188.874	Encroachment	JOGA SANYASAMMA W/O SEETARAM LATE	2.104	GRAVEL ROAD	DEVARA BANGARAYYA S/O PYDAYYA	JOGA NARISAMMA S/O KRISHTAMMA LATE	JOGA DALAMMA W/O JOGINAIDU LATE
43	41	1	1	188.874	Encroachment	JOGA NARISAMMA S/O KRISHTAMMA LATE	2.104	GRAVEL ROAD	GANDRETI BANGARAU RAJU S/O MODULU LATE	GRAVEL ROAD, KALUVA	JOGA SANYASAMMA W/O SEETARAM LATE
44	42	1	1	188.874	Encroachment	MAKENA NRUSATYA SRINIVAS S/O RAMACHANDRA NARAYANA PATRUDDU	1.046	JOGA DALAMMA W/O JOGINAIDU LATE	HILL	DEVARA DEMUDU S/O PYDAYYA LATE	GONTHINA NARSIMHULU S/O APPALASWAMY LATE
45	43	1	1	188.874	Encroachment	JOGA RAMAKRISHNA S/O APPALASWAMY LATE	1	GRAVEL ROAD	MAKENA NRUSATYA SRINIVAS S/O RAMACHANDRA NARAYANA PATRUDDU	JOGA DALAMMA W/O JOGINAIDU LATE	CHERUKURI GUNNESH S/O KAMARAJU LATE
46	44	1	1	188.874	Encroachment	CHERUKURI GUNNESH S/O KAMARAJU LATE	0.709	GRAVEL ROAD	BARANIKANA NARYANAMMA W/O CHITTIBABU LATE	JOGA RAMAKRISHNA S/O APPALASWAMY LATE	URIGITI SAMBASIVARAO S/O PAPAYYA LATE
47	45	1	1	188.874	Encroachment	MOLLI DEMUDU S/O APPALANARASAYYA LATE	0.379	JOGA DALAMMA W/O JOGINAIDU LATE	HILL	DEVARA BANGARAYYA S/O PYDAYYA	DEVARA DEMUDU S/O PYDAYYA LATE

Handwritten signatures and notes:
 C. D. Srinivas
 VHA
 Madhu vs

Handwritten signatures:
 [Signature]
 [Signature]

TAHSILDAR
 Anandapuram Man...
Revenue Divisional Officer
 Bheemunipatnam Division
 Visakhapatnam District

S.NO	Land parcel Sno.as per Survey Map	RSR			Land category	Name of the Assignee/Encroacher	Extent under LPS(Ac. Cnts)	Boundaries (Sy.No./S.D No.)			
		Sy.NO.	Sub Division	Total Extent				Assigned land/ Land under encroachment/Govt.land without encumbrances	North	South	East
48	46	1	1	188.874	Encroachment	DEVARA DEMUDU S/O PYDAYYA LATE	0.379	JOGA DALAMMA W/O JOGINAIDU LATE	HILL	MOLLI DEMUDU S/O APPALANARASAYYA LATE	MAKENA NRUSATYA SRINIVAS S/O RAMACHANDRA NARAYANA PATRUDU
49	47	1	1	188.874	GOVERNMENT LAND	GOVERNMENT LAND	1.075	BARANIKANA NARYANAMMA W/O CHITTIBABU LATE	HILL	GONTHINA NARSIMHULU S/O APPALASWAMY LATE	JOGA NARISAMMA S/O KRISHNAMMA LATE
50	48	1	1	188.874	Encroachment	GONTHINA NARSIMHULU S/O APPALASWAMY LATE	0.758	JOGA RAMAKRISHNA S/O APPLASWAMY LATE	HILL	MAKENA NRUSATYA SRINIVAS S/O RAMACHANDRA NARAYANA PATRUDU	GOVERNMENT LAND
51	49	1	1	188.874	Encroachment	BARANIKANA NARYANAMMA W/O CHITTIBABU LATE	0.25	CHERUKURI GUNNESH S/O KAMARAJU LATE	GOVERNMENT LAND	JOGA RAMAKRISHNA S/O APPLASWAMY LATE	JOGA NARISAMMA S/O KRISHNAMMA LATE
52	50	1	1	188.874	Encroachment	URIGITI SAMBASIVARAO S/O PAPAYYA LATE	0.794	GRAVEL ROAD	JOGA NARISAMMA S/O KRISHNAMMA LATE	CHERUKURI GUNNESH S/O KAMARAJU LATE	URIGITI DESABABU S/O PAPAYYA LATE
53	51	1	1	188.874	Encroachment	URIGITI DESABABU S/O PAPAYYA LATE	0.794	GRAVEL ROAD	JOGA KRISHNA S/O JOGINAIDU LATE	URIGITI SAMBASIVARAO S/O PAPAYYA LATE	PEETALA RAMANKRISHNA S/O APPALANAIDU
54	52	1	1	188.874	Encroachment	JOGA NARISAMMA S/O KRISHNAMMA LATE	0.787	URIGITI SAMBASIVARAO S/O PAPAYYA LATE	HILL	BARANIKANA NARYANAMMA W/O CHITTIBABU LATE	JOGA KRISHNA S/O JOGINAIDU LATE
55	53	1	1	188.874	Encroachment	JOGA KRISHNA S/O JOGINAIDU LATE	0.787	URIGITI DESABABU S/O PAPAYYA LATE	HILL	JOGA NARISAMMA S/O KRISHNAMMA LATE	PILLA GANESH S/O NARSIMHULU LATE
56	54	1	1	188.874	Encroachment	PILLA GANESH S/O NARSIMHULU LATE	0.901	URIGITI DESABABU S/O PAPAYYA LATE	KARRI SANNIBABU S/O PATRUDU LATE	HILL	PEETALA RAMANKRISHNA S/O APPALANAIDU
57	55	1	1	188.874	Encroachment	KARRI SANNIBABU S/O PATRUDU LATE	1.073	PILLA GANESH S/O NARSIMHULU LATE	KARRI RAMANA S/O APPALANAIDU LATE	HILL	PEETALA LAXMANA S/O APPALANAIDU
58	56	1	1	188.874	Encroachment	KARRI RAMANA S/O APPALANAIDU LATE	0.63	KARRI SANNIBABU S/O PATRUDU LATE	NAMMI APPANNA S/O APPALANAIDU LATE	HILL	PEETALA LAXMANA S/O APPALANAIDU
59	57	1	1	188.874	Encroachment	PEETALA VASUDEVA S/O APPALANAIDU	0.974	PEETALA LAXMANA S/O APPALANAIDU	NAMMI APPANNA S/O APPALANAIDU LATE	KARRI RAMANA S/O APPALANAIDU LATE	GRAVEL ROAD
60	58	1	1	188.874	Encroachment	PEETALA LAXMANA S/O APPALANAIDU	0.974	PEETALA RAMU S/O APPALANAIDU	PEETALA VASUDEVA S/O APPALANAIDU	KARRI SANNIBABU S/O PATRUDU LATE	GRAVEL ROAD
61	59	1	1	188.874	Encroachment	PEETALA RAMU S/O APPALANAIDU	0.973	PEETALA RAMANA S/O APPALANAIDU	PEETALA LAXMANA S/O APPALANAIDU	KARRI SANNIBABU S/O PATRUDU LATE	GRAVEL ROAD
62	60	1	1	188.874	Encroachment	PEETALA RAMANA S/O APPALANAIDU	0.974	PEETALA RAMANKRISHNA S/O APPALANAIDU	PEETALA RAMU S/O APPALANAIDU	KARRI SANNIBABU S/O PATRUDU LATE	GRAVEL ROAD


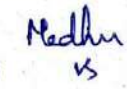
[Handwritten Signature]
VHA

[Handwritten Signature]
BT

[Handwritten Signature]
TAHSILDAR
Anandapuram Mandal

[Handwritten Signature]
Revenue Divisional Officer
Bheemunipatnam Division
Visakhapatnam District

S.NO	Land parcel Sno.as per Survey Map	RSR			Land category	Name of the Assignee/Encroacher	Extent under LPS(Ac. Cnts)	Boundaries (Sy.No./S.D No.)			
		Sy.NO.	Sub Division	Total Extent				Assigned land/ Land under encroachment/Govt.land without encumbrances	North	South	East
78	75	1	1	188.874	Encroachment	TUMMU LAKSHMI W/O DEMUDU LATE	0.89	TUMMU DARAYYA S/O TAMMANNA	TUMMU VEERANNA S/O VEERANNA LATE	HILL	TUMMU DARAYYA S/O TAMMANNA
79	76	1	1	188.874	Encroachment	GEETHALA AKKULU S/O DARAYYA LATE	0.508	TUMMU DARAYYA S/O TAMMANNA	HILL	TUMMU DARAYYA S/O TAMMANNA	HILL
80	77	1	1	188.874	Encroachment	GEETHALA APPANNA S/O DARAYYA LATE	0.662	HILL	JETTI RAMUNAIDU S/O PYDAYYA	HILL	TUMMU VEERANNA S/O VEERANNA LATE
81	78	1	1	188.874	Encroachment	JETTI RAMUNAIDU S/O PYDAYYA	1.533	GEETHALA APPANNA S/O DARAYYA LATE	KALUVA	GOLAGANI GURUMURTY S/O GANGULU LATE	TUMMU VEERANNA S/O VEERANNA LATE
82	79	1	1	188.874	Encroachment	DEVARA DEMUDU S/O PYDAYYA	0.207	KALUVA	LPM 10,11 GOVT LAND	GRAVEL ROAD	LPM 11 GOVT LAND
83	80	1	1	188.874	Encroachment	GOLAGANI GURUMURTY S/O GANGULU LATE	0.301	GOLAGANI APPANNA S/O GANGULU LATE	JETTI RAMUNAIDU S/O PYDAYYA	KALUVA	HILL
84	81	1	1	188.874	Encroachment	GOLAGANI APPANNA S/O GANGULU LATE	0.301	GOLAGANI PYDIRAJU S/O GURUMURTHY	GOLAGANI GURUMURTY S/O GANGULU LATE	KALUVA	HILL
85	82	1	1	188.874	Encroachment	GOLAGANI PYDIRAJU S/O GURUMURTHY	0.3	GOLAGANI DEMUDAMMA W/O APPANNA	GOLAGANI APPANNA S/O GANGULU LATE	KALUVA	HILL
86	83	1	1	188.874	Encroachment	GOLAGANI DEMUDAMMA W/O APPANNA	0.344	GOLAGANI APPALARAJU S/O MAKAYYA LATE	GOLAGANI PYDIRAJU S/O GURUMURTHY	KALUVA	HILL
87	84	1	1	188.874	Encroachment	ABOTHU KRISHNAMMA W/O SURIBABU	0.162	NAMMI YERINAIDU S/O APPANNA LATE	NAMMI YERINAIDU S/O APPANNA LATE	NAMMI YERINAIDU S/O APPANNA LATE	LPM 31 GOVT LAND
88	84-1	1	1	188.874	Encroachment	ABOTHU KRISHNAMMA W/O SURIBABU	0.011	KARRI PYDIRAJU S/O DESAPPA LATE	LPM 31 GOVT LAND	NAMMI YERINAIDU S/O APPANNA LATE	LPM 31 GOVT LAND
89	85	1	1	188.874	Encroachment	UGGINA SOMBABU S/O LAKSHMANA LATE	1.356	RELLI VILLAGE	BOBBADI DEMUDAMMA W/O LATE KRISHNA	HILL	KALUVA
90	85-1	1	1	188.874	Encroachment	UGGINA SOMBABU S/O LAKSHMANA LATE	0.469	KALUVA	GEETHALA DEMUDU S/O SOMULU LATE	KALUVA	KALUVA
91	86	1	1	188.874	Encroachment	GEETHALA AKKULU S/O DARAYYA LATE	0.737	HILL	BOBBADI DEMUDAMMA W/O LATE KRISHNA	HILL	BOBBADI DEMUDAMMA W/O LATE KRISHNA
92	87	1	1	188.874	Encroachment	SARIPALLI DEMUDAMMA W/O APPADU	0.761	RELLI VILLAGE	HILL	GRAVEL ROAD	HILL





 VHA Medhu






 TAHSILDAR
 Anandapuram Mandal


 Revenue Divisional Officer
 Bheemunipatnam Division
 Visakhapatnam District

S.NO	Land parcel Sno.as per Survey Map	RSR			Land category	Name of the Assignee/Encroacher	Extent under LPS(Ac. Cnts)	Boundaries (Sy.No./S.D No.)			
		Sy.NO.	Sub Division	Total Extent				Assigned land/ Land under encroachment/Govt.land without encumbrances	North	South	East
93	88	1	1	188.874	GOVERNMENT LAND	GOVERNMENT LAND	0.128	GOALAGANA GURUMURTHY S/O LATE GANGULU	ZEROYITHI LAND	KALUVA	ZEROYITHI LAND
94	89	1	1	188.874	Encroachment	GOLAGANI DEMUDU S/O ACHHANNA LATE	0.1	GOALAGANA GURUMURTHY S/O LATE GANGULU	NIVASA GRUHALU	BT ROAD	GUMPALA SAMATHA S/O JANARDHAN
95	90	1	1	188.874	Encroachment	GOLAGANI PYDIRAJU S/O GURUMURTHY	0.524	HILL	GOLAGANI APPANNA S/O GANGULU LATE	GOLAGANI APPALARAJU S/O MAKAYYA LATE	GEETHALA APPANNA S/O DARAYYA LATE
96	91	1	1	188.874	Encroachment	BOBBADI DEMUDU S/O KRISHNA	1.117	GEETHALA AKKULU S/O DARAYYA LATE	SIYYADRI SRINU S/O SRI RAMULU	HILL	BOBBADI DEMUDAMMA W/O LATE KRISHNA
97	92,93	1	1	188.874	GOVERNMENT LAND	GOVERNMENT LAND	1.875	GOVERNMENT LAND	GRAVEL ROAD	BAMMIDI RAMUNAIDU S/O SIMHACHALAM LATE	MOLLI DEMUDU S/O APPALANARASAYYA LATE
98	94	1	1	188.874	Encroachment	EEGALA DEMUDU S/O APPALASWAMY	0.45	HILL	GRAVEL ROAD	GRAVEL ROAD	KONA KRISHNA S/O KRISHNA
99	95	1	1	188.874	Encroachment	KONA KRISHNA S/O KRISHNA	0.395	HILL	GRAVEL ROAD	EEGALA DEMUDU S/O APPALASWAMY	KONA PYDITALLI W/O RAMUNAIDU
100	96	1	1	188.874	Encroachment	JOGA RAMAKRISHNA S/O APPALASWAMY	0.244	RELLI VILLAGE	GRAVEL ROAD	GRAVEL ROAD	GRAVEL ROAD
101	97	1	1	188.874	Encroachment	BOBBADI DEMUDU S/O KRISHNA	0.158	PAKKI SUHASINI W/O LATE NAGESH	BOBBADI DEMUDAMMA W/O KRISHNA	GANDRETI APPANNA S/O LATE APPALASWAMY	KALUVA
102	98	1	1	188.874	Encroachment	BOBBADI DEMUDU S/O KRISHNA	0.09	BOBBADI DEMUDAMMA W/O KRISHNA	BT ROAD	GANDRETI APPANNA S/O LATE APPALASWAMY	KALUVA
103	99	1	1	188.874	Encroachment	JOGA RAMAKRISHNA S/O APPALASWAMY	0.103	SARIPALLI DEMUDAMMA W/O APPADU	EEGALA DEMUDU S/O APPALASWAMY	GRAVEL ROAD	HILL
104	100	1	1	188.874	Encroachment	GOLAGANA GURUMURTHI S/O GANGULU LATE	0.088	GOVERNMENT LAND	SWM SHED	KOLAVANIPALEM VILLAGE	GOVERNMENT LAND
105	101	1	1	188.874	GOVERNMENT LAND	GOVERNMENT LAND	0.103	PULAVARTHI VENKATA NARAYANA RAO S/O P.V.K DURGA PRASADA RAO	GOVERNMENT LAND	PULAVARTHI VENKATA NARAYANA RAO S/O P.V.K DURGA PRASADA RAO	KALUVA
106	101-1	1	1	188.874	GOVERNMENT LAND	GOVERNMENT LAND	0.069	MYLAPALLI SIMHACHALAM	P.VENKATA RAJYALAKSHMI W/O NARAYANARAO'S ZEROYITHI LAND	GOVERNMENT LAND	TUMMU PYDIRAJU S/O VEERANNA LATE
107	101-2	1	1	188.874	GOVERNMENT LAND	GOVERNMENT LAND	0.016	TUMMU PYDIRAJU S/O VEERANNA LATE	TUMMU RAMARAO S/O VEERANNA LATE	P.VENKATA RAJYALAKSHMI W/O NARAYANARAO'S ZEROYITHI LAND	TUMMU PYDIRAJU S/O VEERANNA LATE

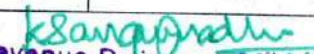

 UHA

 Madhu
 vs





 TAHSILDAR
 Anandapuram Mandal


 Revenue Divisional Officer
 Bheemunipatnam Division
 Visakhapatnam District

S.NO	Land parcel Sno.as per Survey Map	RSR			Land category	Name of the Assignee/Encroacher	Extent under LPS(Ac. Cnts)	Boundaries (Sy.No./S.D No.)			
		Sy.NO.	Sub Division	Total Extent				Assigned land/ Land under encroachment/Govt.land without encumbrances	North	South	East
108	101-3	1	1	188.874	GOVERNMENT LAND	GOVERNMENT LAND	0.024	P.VENKATA RAJYALAKSHMI W/O NARAYANARAO'S ZEROYITHI LAND	P.VENKATA RAJYALAKSHMI W/O NARAYANARAO'S ZEROYITHI LAND	P.VENKATA RAJYALAKSHMI W/O NARAYANARAO'S ZEROYITHI LAND	TUMMU RAMARAO S/O VEERANNA LATE
109	101-4	1	1	188.874	GOVERNMENT LAND	NUNNA VENKATA NARSAIMHA SWAMY S/O GOPALASWAMY	0.135	TUMMU RAMARAO S/O VEERANNA LATE	MYLAPALLI GURUMURTHY S/O SANYASI LATE	P.VENKATA RAJYALAKSHMI W/O NARAYANARAO'S ZEROYITHI LAND	MYLAPALLI GURUMURTHY S/O SANYASI LATE
110	101-5	1	1	188.874	GOVERNMENT LAND	GOVERNMENT LAND	0.09	MYLAPALLI GURUMURTHY S/O SANYASI LATE	MYLAPALLI SIMHACHALAM	P.VENKATA RAJYALAKSHMI W/O NARAYANARAO'S ZEROYITHI LAND	MYLAPALLI GURUMURTHY S/O SANYASI LATE
111	102	1	1	188.874	Encroachment	PULAVARTHI VENKATA NARAYANA RAO S/O P.V.K DURGA PRASADA RAO	1.305	P.VENKATA RAJYALAKSHMI W/O NARAYANARAO'S ZEROYITHI LAND	GOVERNMENT LAND	KOLAVANIPALEM VILLAGE	MYLAPALLI SIMHACHALAM
112	103	1	1	188.874	Encroachment	PILLA RAMU S/O MUSALAYYA	0.171	RELLI VILLAGE	GRAVEL ROAD	KARRI APPALANAIDU S/O PATRUDU LATE	SHAIK SADHU S/O MADEENA LATE
113	104	1	1	188.874	Encroachment	SHAIK SADHU S/O MADEENA LATE	0.007	RELLI VILLAGE	GRAVEL ROAD	PILLA RAMU S/O MUSALAYYA	RELLI VILLAGE
114	105	1	1	188.874	Encroachment	KARRI APPALANAIDU S/O PATRUDU LATE	0.338	RELLI VILLAGE	GRAVEL ROAD	BARLA SURIBABU S/O SOMULU LATE	SHAIK SADHU S/O MADEENA LATE
115	106	1	1	188.874	Encroachment	BARLA SURIBABU S/O SOMULU LATE	0.339	RELLI VILLAGE	GRAVEL ROAD	MOLLI RAMANA S/O APPANNA LATE	KARRI APPALANAIDU S/O PATRUDU LATE
116	107	1	1	188.874	Encroachment	MOLLI RAMANA S/O APPANNA LATE	0.928	RELLI VILLAGE,HILL	GRAVEL ROAD	MOLLI NARSINGA RAO S/O APPANNA LATE	BARLA SURIBABU S/O SOMULU LATE
117	108	1	1	188.874	Encroachment	MOLLI NARSINGA RAO S/O APPANNA LATE	0.928	HILL	GRAVEL ROAD	KONA KRISHNA S/O SANYASI	MOLLI RAMANA S/O APPANNA LATE
118	109	1	1	188.874	Encroachment	SIYYADRI SRINU S/O SRI RAMULU	1	BOBBADI DEMUDAMMA W/O LATE KRISHNA	KALUVA	TUMMU PYDIRAJU S/O VEERANNA LATE	GEETHALA DEMUDU S/O APPANNA
119	110	1	1	188.874	Encroachment	KONA KRISHNA S/O CHINASANYSI LATE	0.424	HILL	GRAVEL ROAD	KONA APPALAKONDA S/O SANYSI LATE	MOLLI NARSINGA RAO S/O APPANNA LATE
120	111	1	1	188.874	Encroachment	KONA APPALAKONDA S/O SANYSI LATE	0.424	HILL	GRAVEL ROAD	SHAIK SADHU S/O MADEENA LATE	KONA KRISHNA S/O CHINASANYSI LATE
121	112	1	1	188.874	Encroachment	SHAIK SADHU S/O MADEENA LATE	0.47	HILL	GRAVEL ROAD	TANDRANGI NAGARAJU S/O APPARAO LATE	KONA APPALAKONDA S/O SANYSI LATE
122	113	1	1	188.874	Encroachment	TANDRANGI NAGARAJU S/O APPARAO LATE	0.352	HILL	GRAVEL ROAD	MOLLI DEMUDU S/O APPALANARASAYYA LATE	SHAIK SADHU S/O MADEENA LATE

E. Durgadevi
V. Hari
A. Rama
Madhu
is

[Signature]

[Signature]

S.P.
TAHSILDAR
 Anandapuram Man...

K. Sangu...

S.NO	Land parcel Sno.as per Survey Map	RSR			Land category	Name of the Assignee/Encroacher	Extent under LPS(Ac. Cnts)	Boundaries (Sy.No./S.D No.)			
		Sy.NO.	Sub Division	Total Extent				Assigned land/ Land under encroachment/Govt.Land without encumbrances	North	South	East
123	114	1	1	188.874	Encroachment	MOLLI DEMUDU S/O APPALANARASAYYA LATE	0.327	HILL	GRAVEL ROAD	QUARRY	TANDRANGI NAGARAJU S/O APPARAO LATE
124	115	1	1	188.874	Encroachment	BAMMIDI RAMUNAIDU S/O SIMHACHALAM LATE	0.517	HILL	GRAVEL ROAD	KONA KRISHNA S/O SOMULU LATE	QUARRY
125	116	1	1	188.874	Encroachment	KONA KRISHNA S/O SOMULU LATE	0.517	HILL	GRAVEL ROAD	KONA PYDITALLI W/O RAMUNAIDU LATE	BAMMIDI RAMUNAIDU S/O SIMHACHALAM LATE
126	117	1	1	188.874	Encroachment	KONA PYDITALLI W/O RAMUNAIDU LATE	1.274	HILL	GRAVEL ROAD	KONA KRISHNA S/O SOMULU LATE	KONA KRISHNA S/O SOMULU LATE
127	118	1	1	188.874	Encroachment	BOBBADI DEMUDAMMA W/O LATE KRISHNA	0.088	BOBBADI DEMUDU S/O KRISHNA	BOBBADI DEMUDU S/O KRISHNA	GANDRETI APPANNA S/O LATE APPALASWAMY	KALUVA
128	120	1	1	188.874	GOVERNMENT LAND	KALUVA	0.031	GANDRETI APPANNA S/O LATE APPALASWAMY	GOLAGANI APPANNA S/O GANGULU LATE	ZEROYITHI LAND	GRAVEL ROAD
129	121	1	1	188.874	GOVERNMENT LAND	KALUVA	3.368	ENJOYMENT LAND PARCELS NO.S 67,68,69,70	GRAVEL ROAD	GRAVEL ROAD	GRAVEL ROAD
130	122	1	1	188.874	GOVERNMENT LAND	KALUVA	0.052	DEVARA DARAMMA W/O LATE APPALASWAMY	NIVASA GRUHALU	GOLAGANA GURUMURTHY S/O GANGULU	GOLAGANA GURUMURTHY S/O GANGULU
131	123	1	1	188.874	GOVERNMENT LAND	KALUVA	0.584	GANDRETI APPANNA S/O LATE APPALASWAMY	BT ROAD	PAKKI SUHASINI W/O LATE NAGESH	ZEROYITHI LAND
132	125	1	1	188.874	GOVERNMENT LAND	BT ROAD	0.617	KALUVA	ZEROYITHI LAND	BT ROAD	BT ROAD, ENJOYMENT LAND PARCELS NO.S33,32
133	126	1	1	188.874	GOVERNMENT LAND	GRAVEL ROAD	1.662	GEETHALA LAKSHMI W/O APPANNA LATE	GRAVEL ROAD	ENJOYMENT LAND PARCELS NO.S 13,23,24,25	KALUVA
134	128	1	1	188.874	GOVERNMENT LAND	ROAD	1.232	ENJOYMENT LAND PARCELS NO.S 98,9,10	NIVASA GRUHALU	ENJOYMENT LAND PARCELS NO.S4,8.5A	NIVASA GRUHALU
135	129	1	1	188.874	GOVERNMENT LAND	ROAD	0.204	SWM SHED	GOVERNMENT LAND	ZEROYITHI LAND	GOVERNMENT LAND
136	130	1	1	188.874	GOVERNMENT LAND	SWM SHED	0.109	GOVERNMENT LAND	GOVERNMENT LAND	KOLAVANIPALEM VILLAGE	KALUVA
137	131	1	1	188.874	GOVERNMENT LAND	GOVERNMENT LAND	0.061	KOLA CHINNYA S/O APPALANAIDU LATE	GOVERNMENT LAND	ZEROYITHI LAND	MYLAPALLI SIMHACHALAM


CO. Durgam
JVA
Medhan
us

[Handwritten signatures]

[Handwritten signature]
TAHSILDAR
Anandapuram Mandal

[Handwritten signature]
Revenue Divisional Officer
Bheemunipatnam Division
Visakhapatnam District

S.NO	Land parcel Sno.as per Survey Map	RSR			Land category	Name of the Assignee/Encroacher	Extent under LPS(Ac. Cnts)	Boundaries (Sy.No./S.D No.)				
		Sy.NO.	Sub Division	Total Extent				Assigned land/ Land under encroachment/Govt.land without encumbrances	North	South	East	West
138	135	1	1	188.874	GOVERNMENT LAND	GOVERNMENT LAND	0.19	NAMMI APPANNA S/O APPALANAIDU LATE	NAMMI APPANNA S/O APPALANAIDU LATE	NAMMI APPANNA S/O APPALANAIDU LATE	NAMMI APPANNA S/O APPALANAIDU LATE	
139	136	1	1	188.874	GOVERNMENT LAND	GOVERNMENT LAND	1.065	HILL	ENJOYMENT LAND PARCELS NO.567,68,69	TANDRANGI SATYAVATHI W/O RAMANA	NAMMI APPANNA S/O APPALANAIDU LATE	
140	137	1	1	188.874	GOVERNMENT LAND	GOVERNMENT LAND	0.426	MYLAPALLI GURUMURTHY S/O SANYASI LATE	MYLAPALLI SIMHACHALAM	GOVERNMENT LAND	KALUVA	
141	138	1	1	188.874	GOVERNMENT LAND	GOVERNMENT LAND	0.326	EEGALA DEMUDU S/O APPALASWAMY	EEGALA DEMUDU S/O APPALASWAMY	EEGALA DEMUDU S/O APPALASWAMY	GOVERNMENT LAND	
142	139	1	1	188.874	GOVERNMENT LAND	GOVERNMENT LAND	0.38	GOVERNMENT LAND	GOVERNMENT LAND	GOVERNMENT LAND	GOVERNMENT LAND	
							TOTAL EXTENT	122.527				


 V.H.S.

 Madhu



 B.T


 Revenue Divisional Officer
 Bheemunipatnam Division
 TAHSILDAR Visakhapatnam District
 Anandapuram Mandal

 Competent Authority for Land Pooling &
 Revenue Divisional Officer, Bheemunipatnam,
 Visakhapatnam District